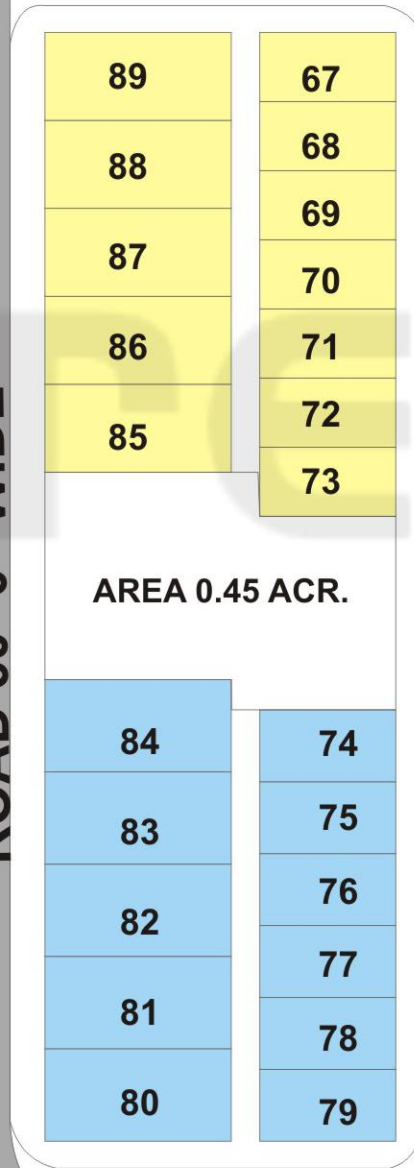


HEMKUNT COLONY

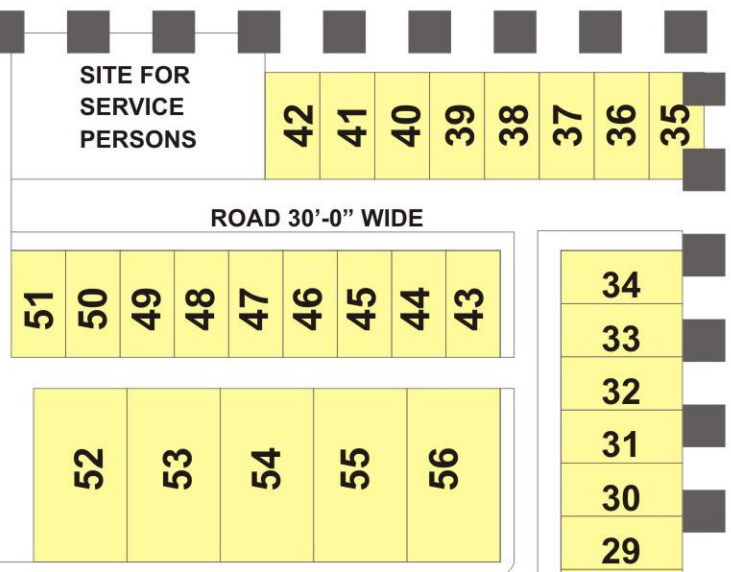
Disclaimer
 This is a graphical representation of the actual map and we cannot guarantee the validity of information shown here.
 The information on this map is for informational purposes only. Please refer to actual map for accurate details and clarification before making any investment decisions.

CHIRAG CO-OPERATIVE HOUSE

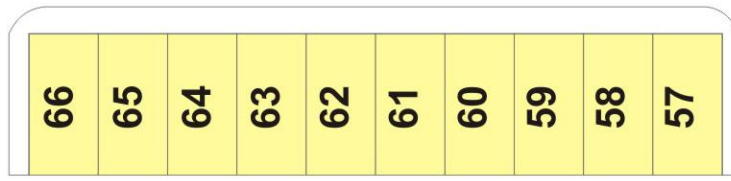
ROAD 60'-0" WIDE



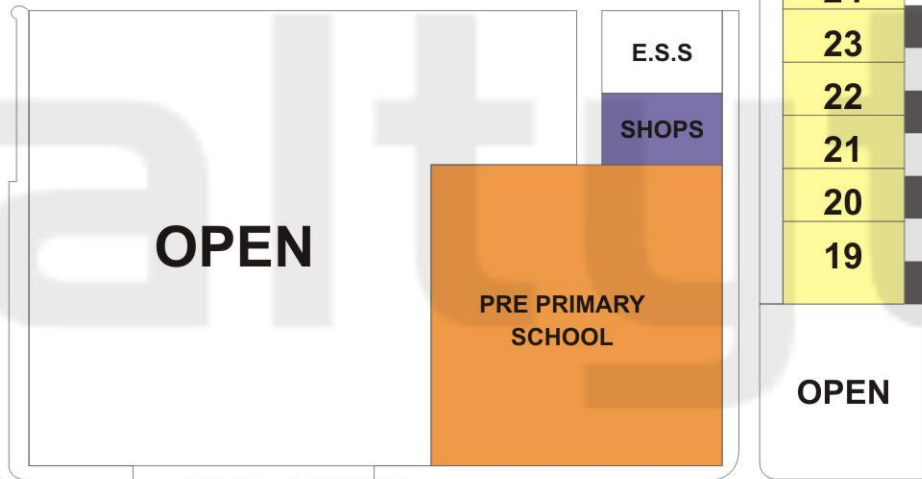
PRIMARY SCHOOL



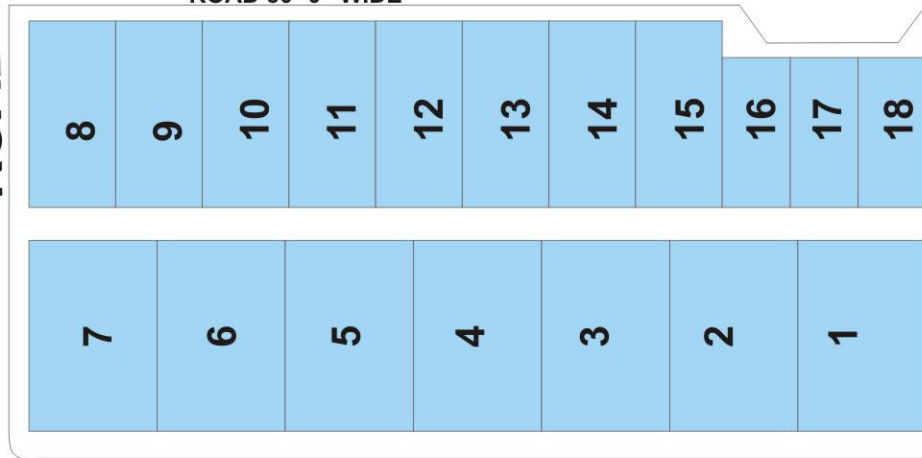
ROAD 45'-0" WIDE




ROAD 45'-0" WIDE



ROAD 30'-0" WIDE



MAIN KALKAJI ROAD 100'-0" WIDE



- SCHOOLS
- COMMERCIAL
- GREEN